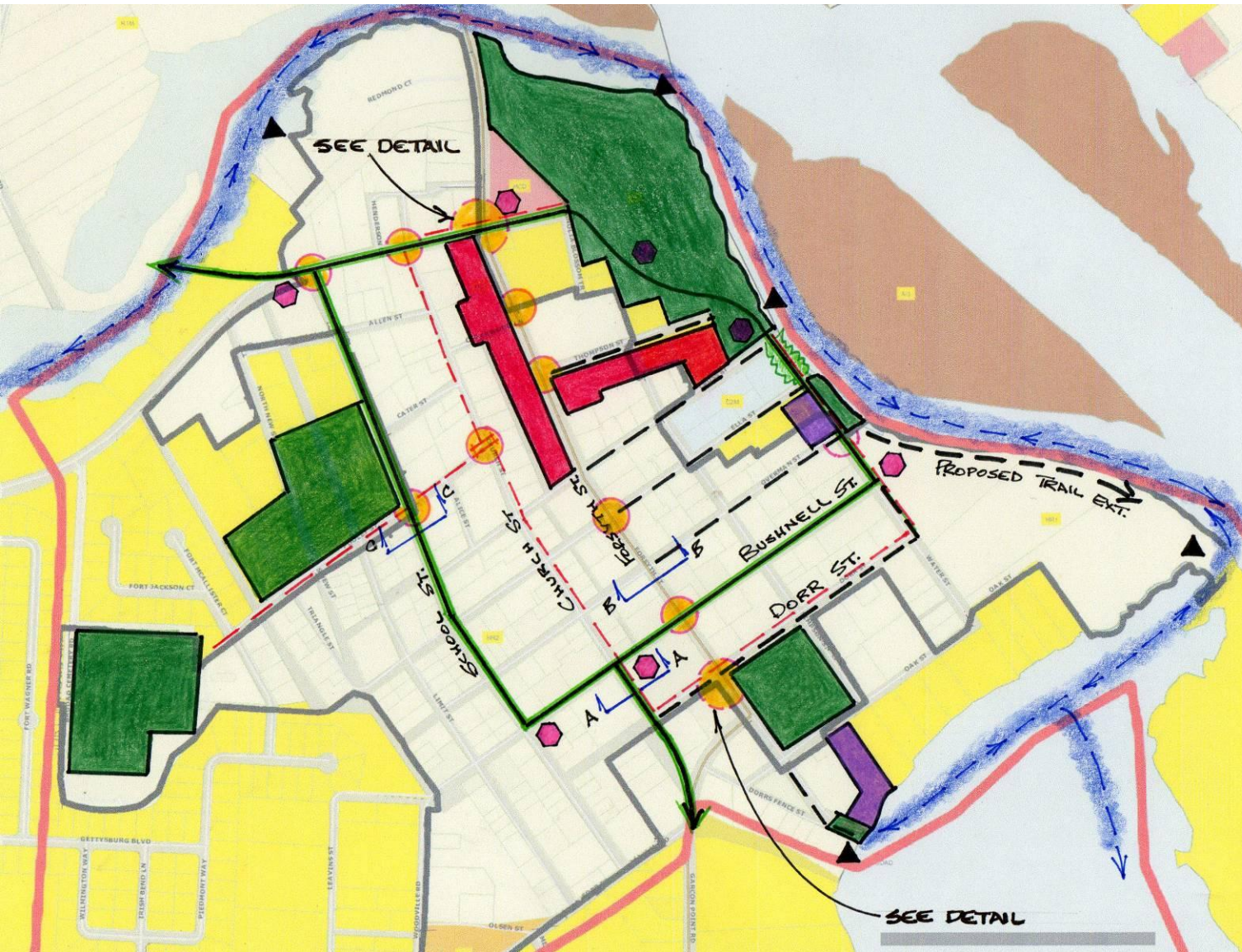
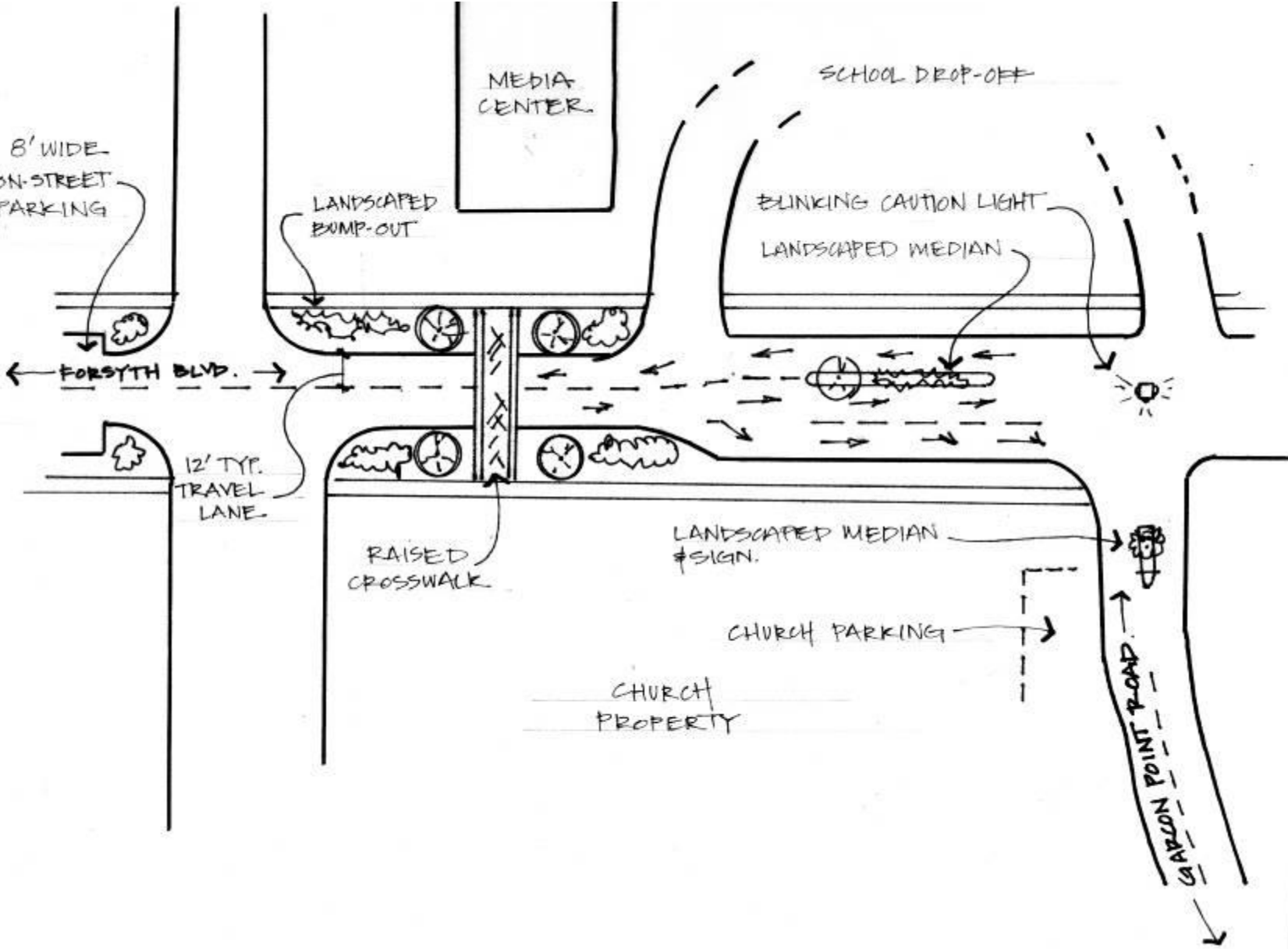


Concept Plan (based on public input maps)

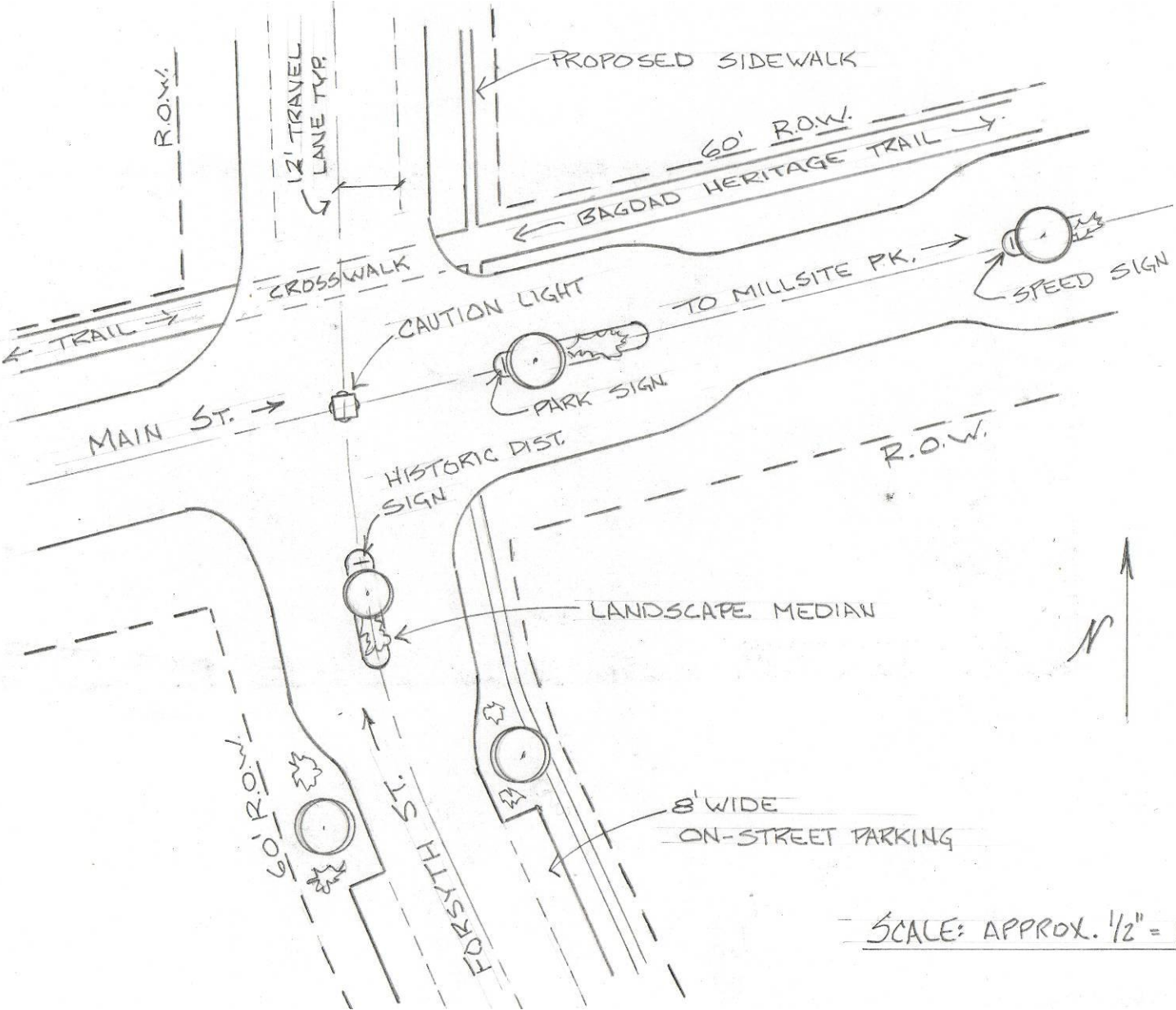


- Legend of Proposed Improvements**
- Bagdad Heritage Trail and Bike Route
 - - - Phase II Sidewalks
 - - - Phase I Sidewalks
 - ▲ Blueways Trail Marker
 - Bagdad Heritage Trail Marker
 - Crosswalk
 - Plan Detail
 - Existing Public Spaces
 - Proposed Mixed Use Zoning
 - Proposed Mixed Use Water Dependent Zoning
 - Blueways Trail
- Current Zoning Legend**
- Ag: Agricultural/Rural Residential
 - P1: Passive Park
 - HCD: Highway Commercial Development
 - R1: Single Family Residential
 - C2M: Marina and Yacht Club
 - HR1: Historical Single Family
 - HR2: Historical Multi Family
 - HC1: Historical Commercial
 - R1M: Mixed Residential Subdivision
 - R3: Medium High Density Residential

Plan Detail: Forsyth Street and Garcon Point Rd Intersection

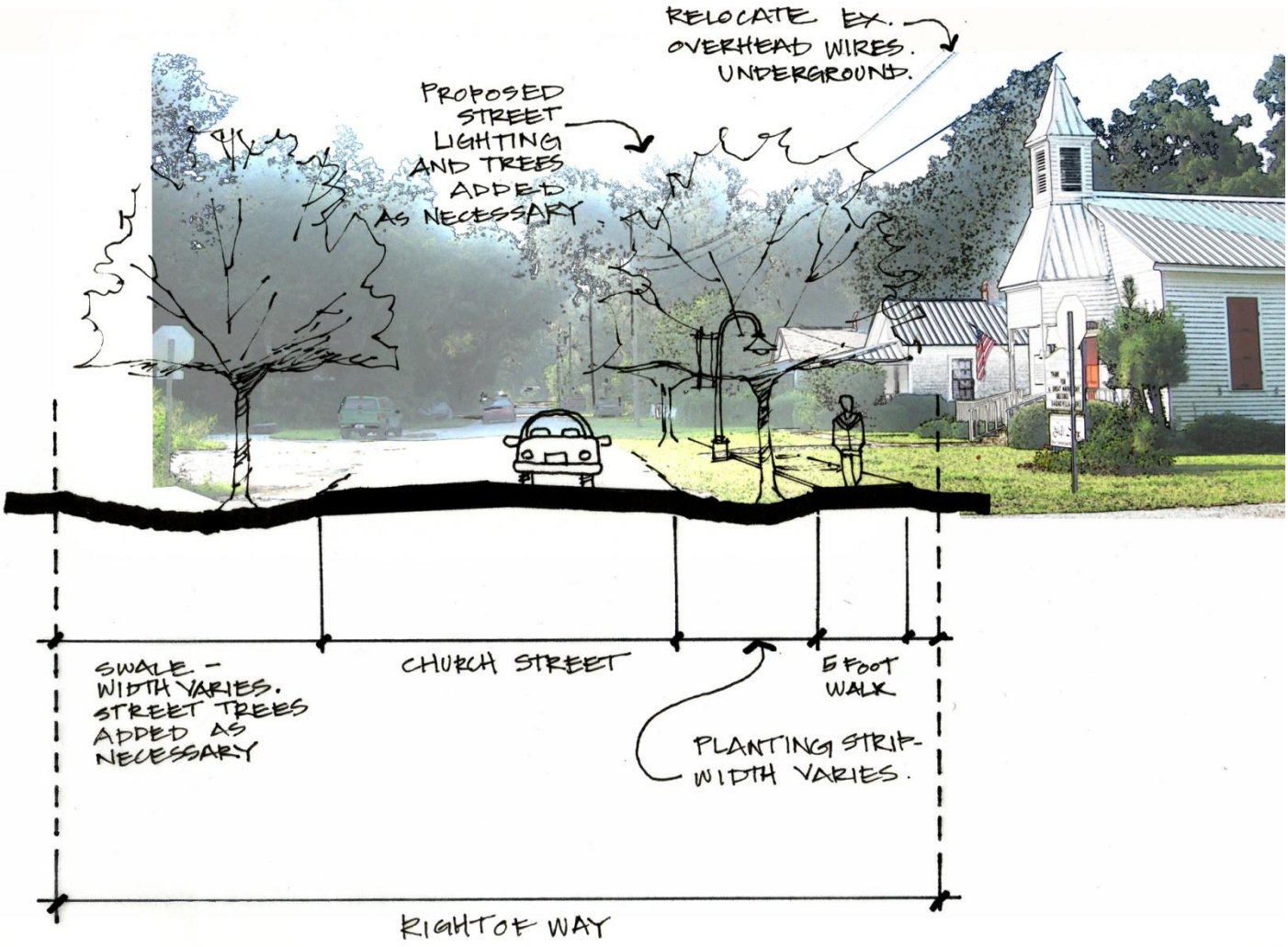


Plan Detail: Forsyth Street and Main Street Intersection

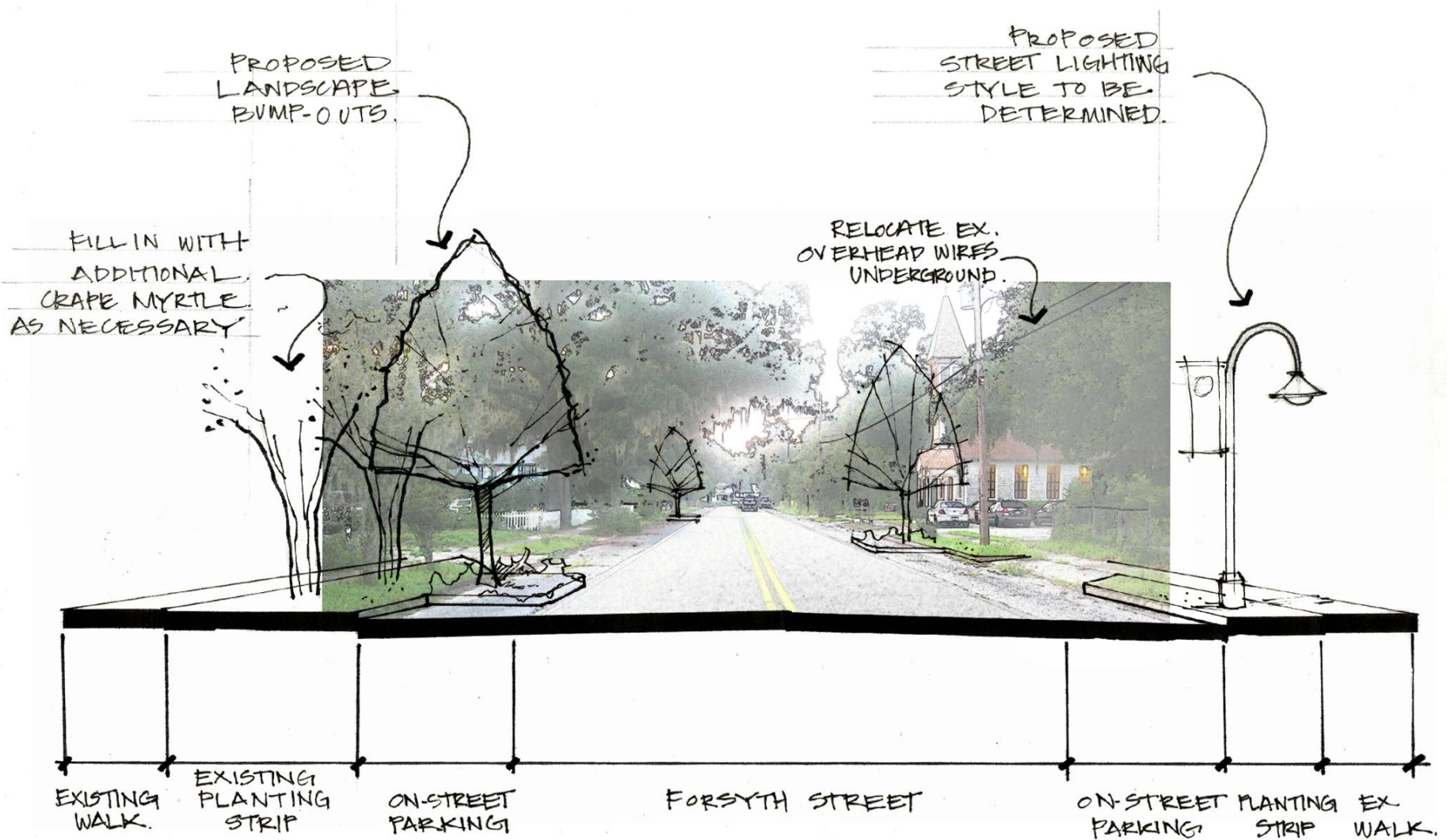


SCALE: APPROX. 1/2" = 12'

Profile AA: Typical Walking Corridor (Church Street)



Profile BB: Forsyth Street



Profile CC: Typical Bike Corridor (School Street)

